
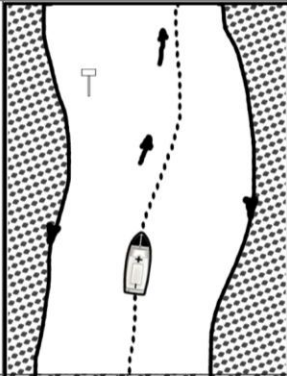

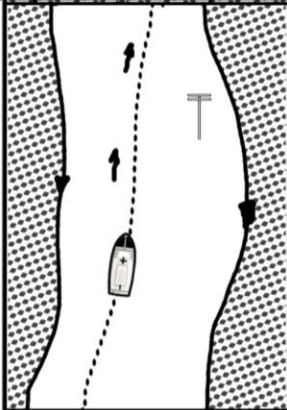
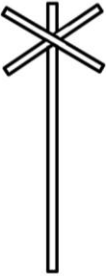
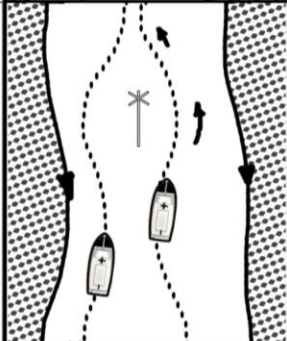
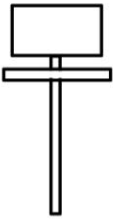
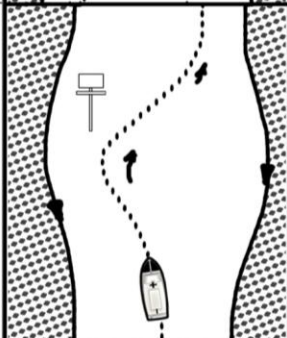


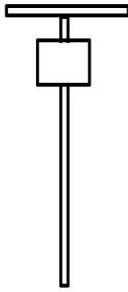
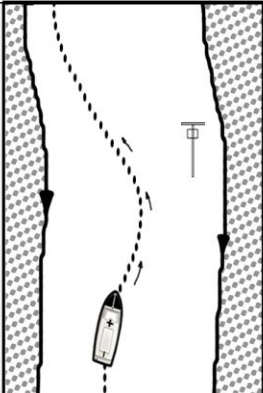

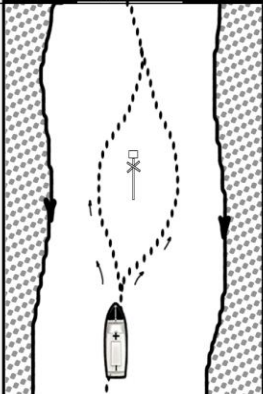

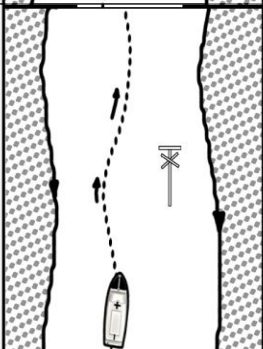
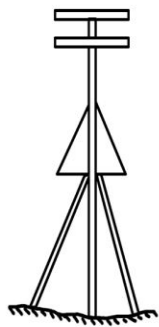
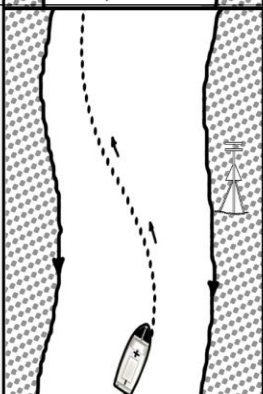
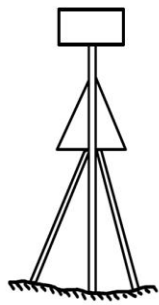
SIGNS AND SIGNAL FOR CONSERVANCY AND CHANNEL MARKING:-

MARKING OF THE WATERWAY

The different MARKING OF THE RIVER ROUTE WATERWAYS

Shall be defined as follows :-

MUNDA MARKA		Leave me on left while going upstream	
HATH MARKA		Leave me on right while going upstream	
CROSS MARKA		"DANGER" don't come to me.	
MUNDA HATH MARKA		Come towards keeping me on left and turn right while going upstream.	

<p>HATH MUNDA MARKA</p>		<p>Come towards keeping me on right and turn left while going upstream.</p>	
<p>MUNDA CROSS MARKA</p>		<p>Main channel Danger point, both side channel.</p>	
<p>HATH CROSS MARKA</p>		<p>Go by distance while going upstream and leave me on the right.</p>	
<p>HATH PARI MARKA</p>		<p>Come towards me and leave me on right while going upstream and cross the river for left bank.</p>	
<p>MUNDA PARI MARKA</p>		<p>Come towards me and leave me on left while going upstream and cross the river for right bank.</p>	